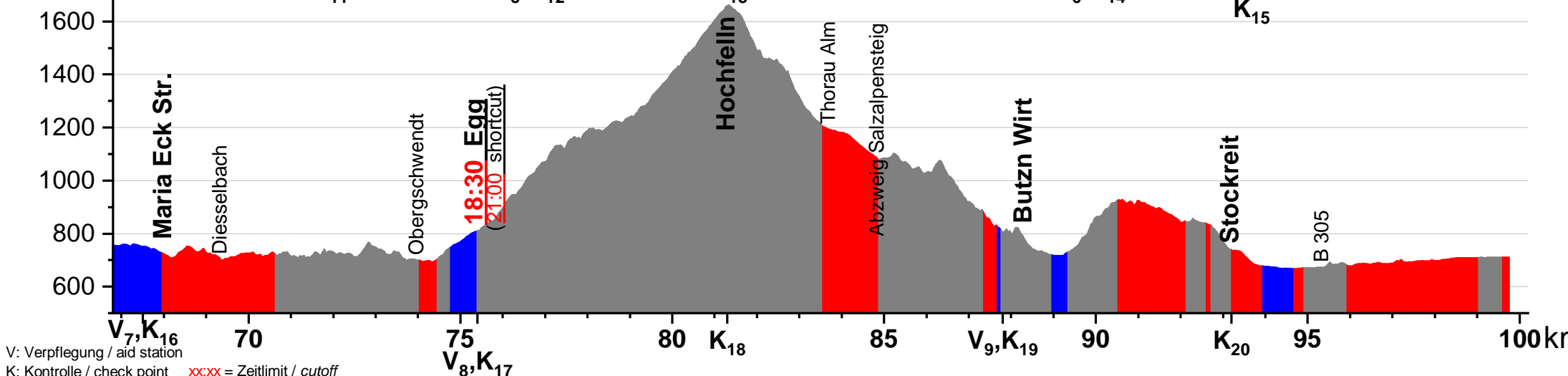
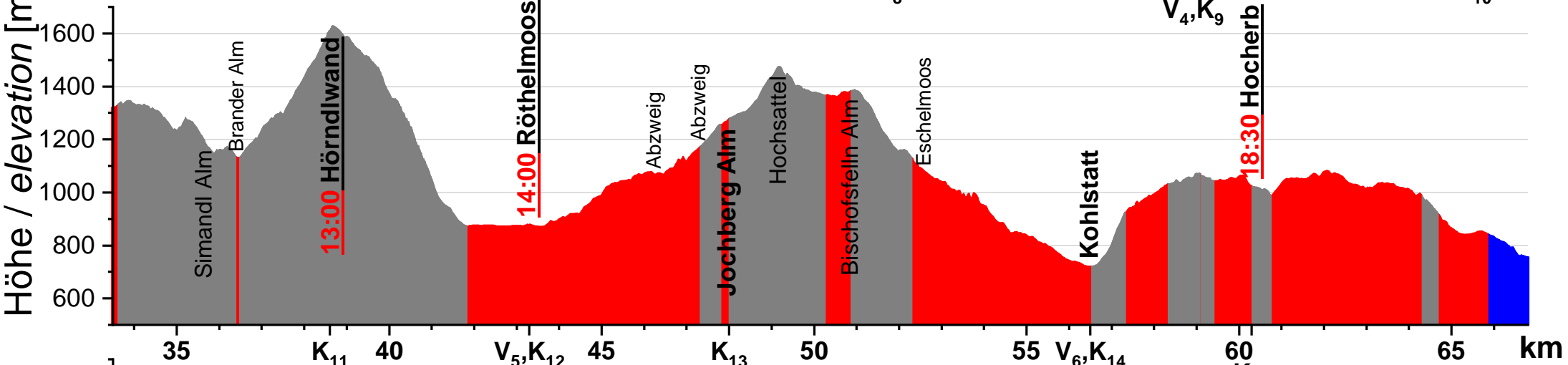
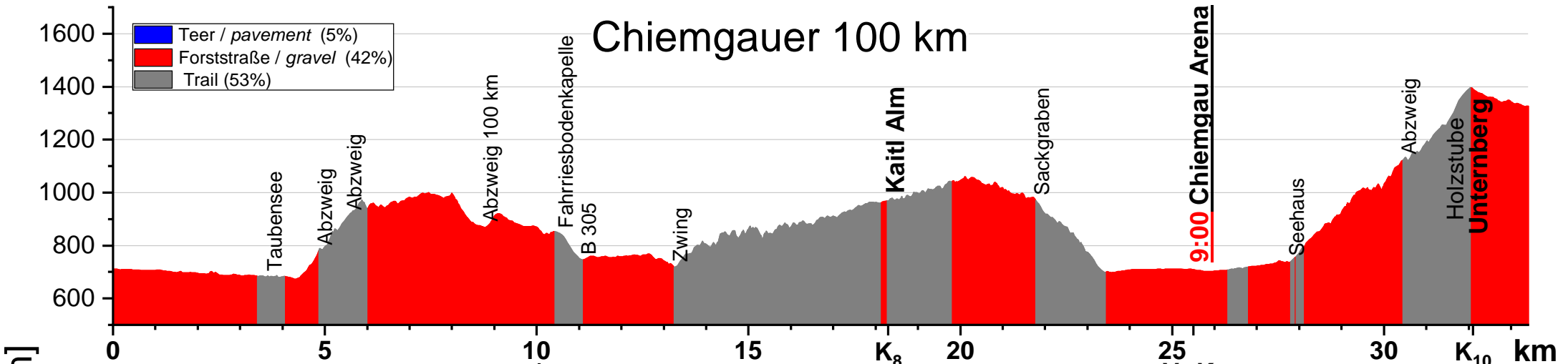


# Chiemgauer 100 km

- Teer / pavement (5%)
- Forststraße / gravel (42%)
- Trail (53%)



V: Verpflegung / aid station  
 K: Kontrolle / check point    xx:xx = Zeitlimit / cutoff